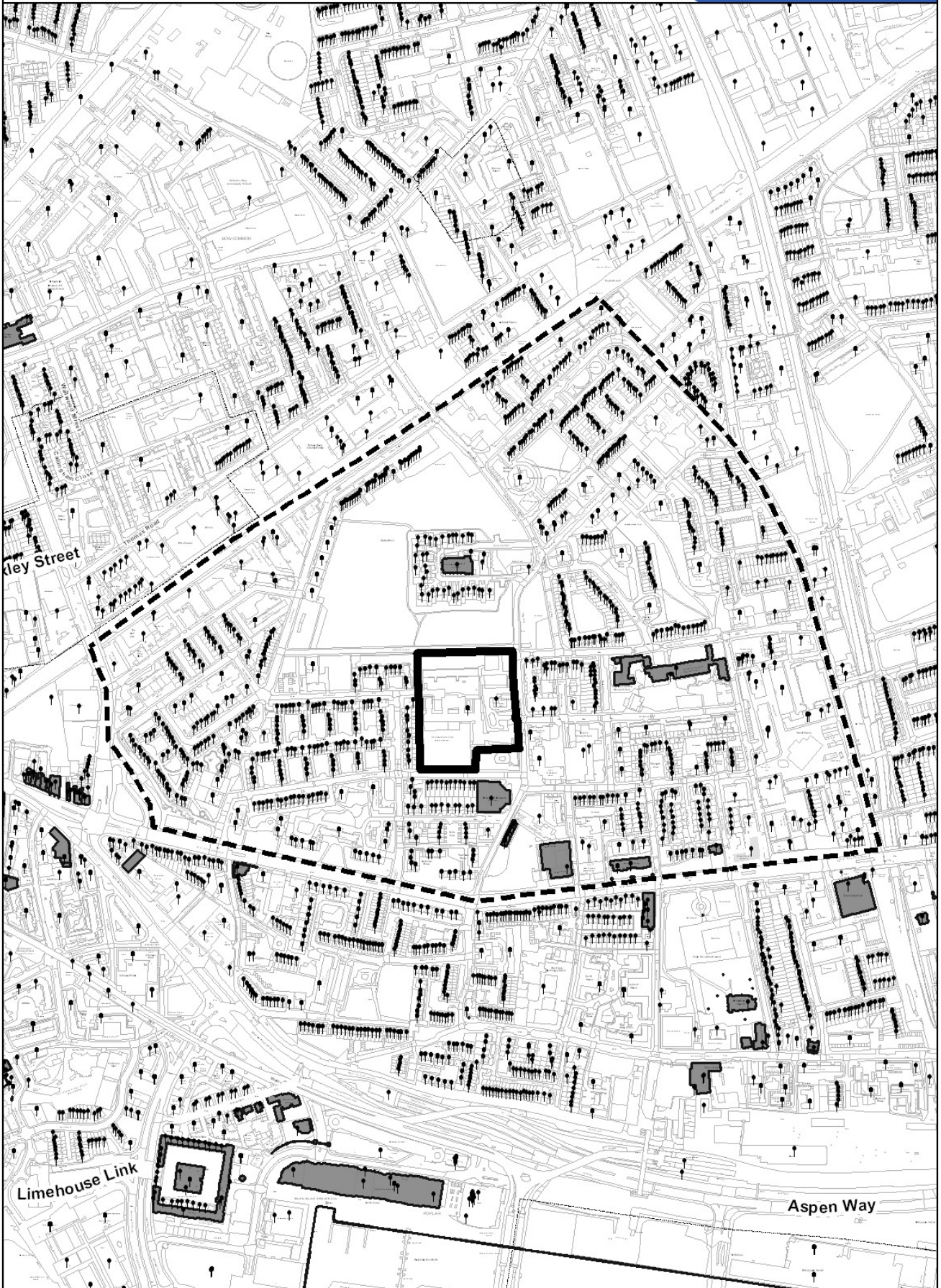




Planning Application Site Map



-  Planning Application Site Boundary
-  Consultation Area

-  Locally Listed Buildings
-  Statutory Listed Buildings

-  Land Parcel Address
- 0 30 m




This Site Map displays the Planning Application Site Boundary and the neighbouring Occupiers / Owners who were consulted as part of the Planning Application process. This map is based upon Ordnance Survey material with the permission of Ordnance Survey on behalf of the Controller of Her Majesty's Stationery Office © Crown copyright. Unauthorised reproduction infringes Crown copyright and may lead to prosecution or civil proceedings. 100019288, 2010.